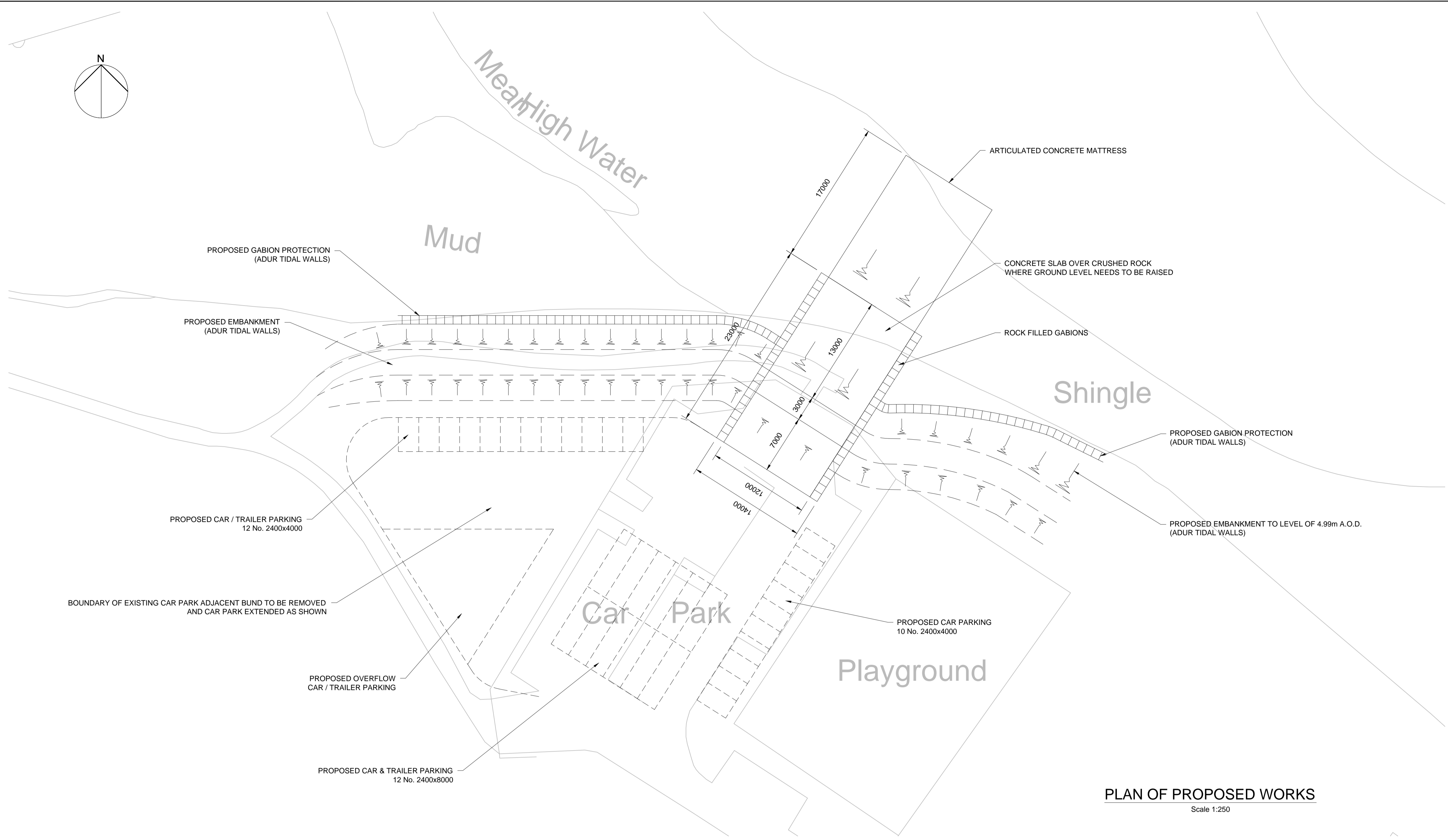
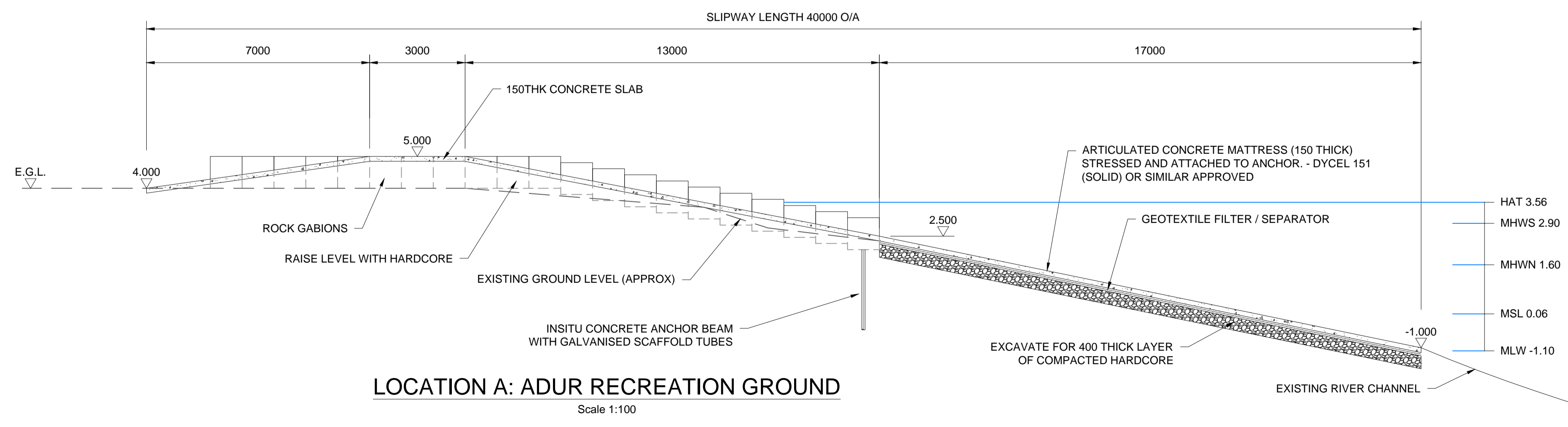
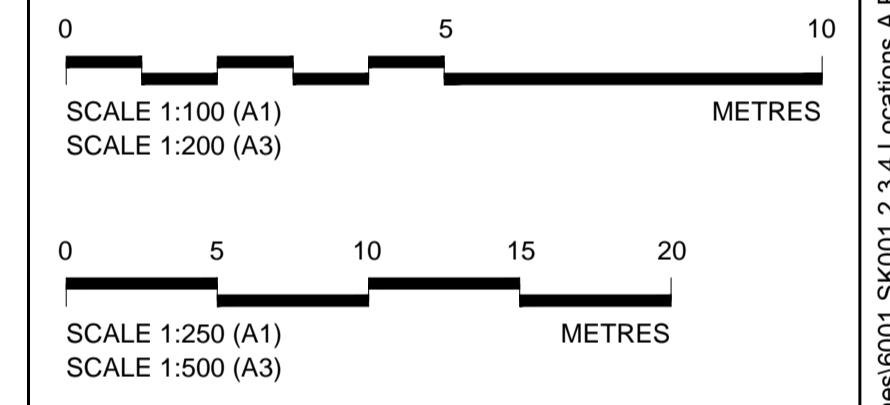


Reproduced from or based upon 2013 Ordnance Survey material with permissions of the Controller of HMSO © Crown Copyright reserved.  
 Unauthorised reproduction infringes Crown Copyright and may lead to prosecution or civil proceedings.  
 West Sussex County Council Licence No: 100023447



**PLAN OF PROPOSED WORKS**  
 Scale 1:250



**LOCATION A: ADUR RECREATION GROUND**  
 Scale 1:100

Rev	By	Chkd	Apprvd	Date	Description

Client

Elms House  
 43 Brook Green  
 London, W6 7EF  
 TEL: +44 (0)20 3479 8000  
 FAX: +44 (0)20 3479 8001  
 www.ch2mhill.com

**CH2MHILL.**

Project  
**SHOREHAM SLIPWAY**

Drawing  
**LOCATION A  
 ADUR RECREATION GROUND**

Drawn by: KDW	Date: 16/09/14
Checked by: OER	Date: 17/09/14
Approved by: JJD	Date: 23/09/14
Drawing No. <b>486426-SK001</b>	Revision <b>0</b>

Drawing Scale: AS SHOWN @ A1