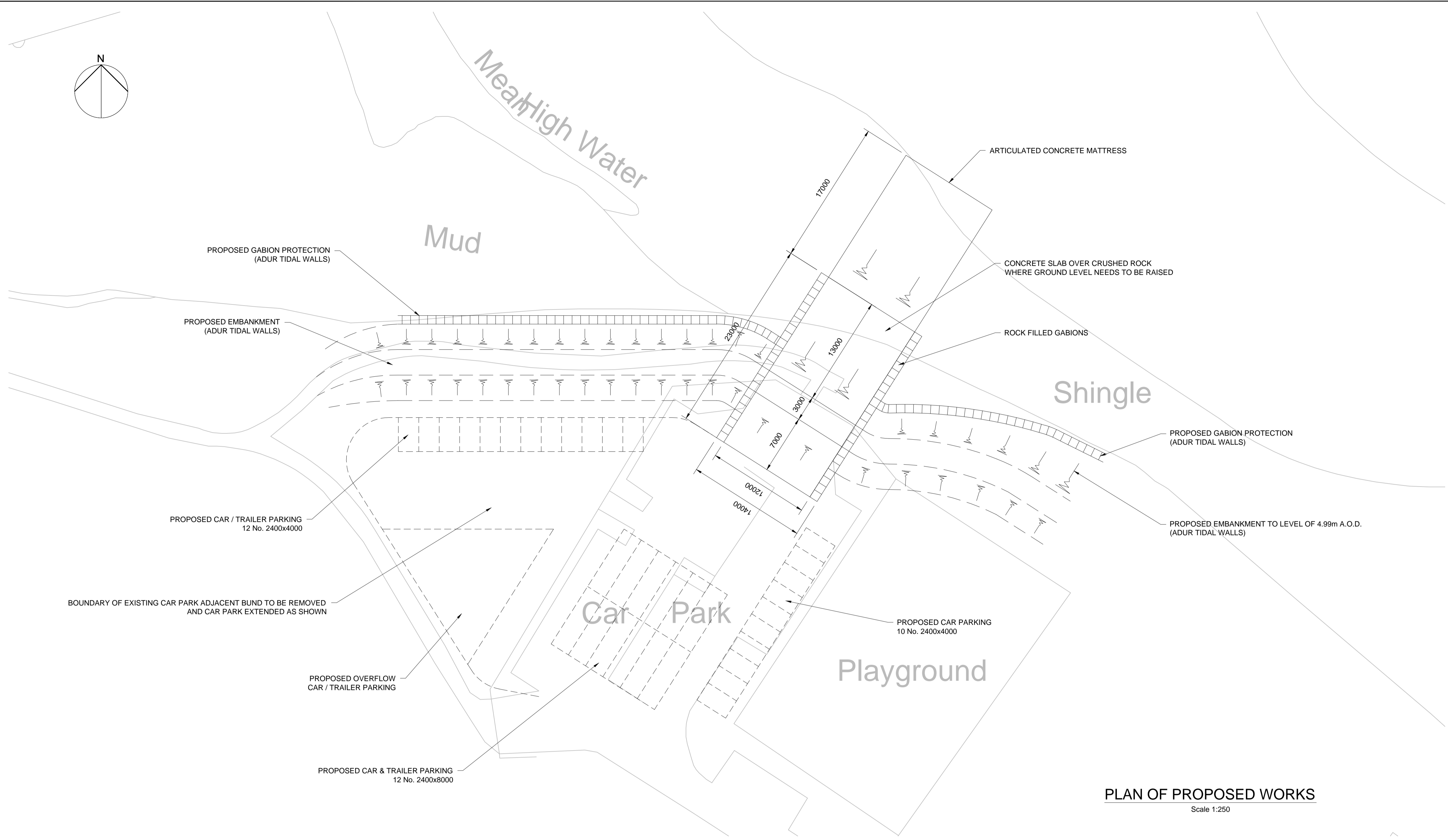
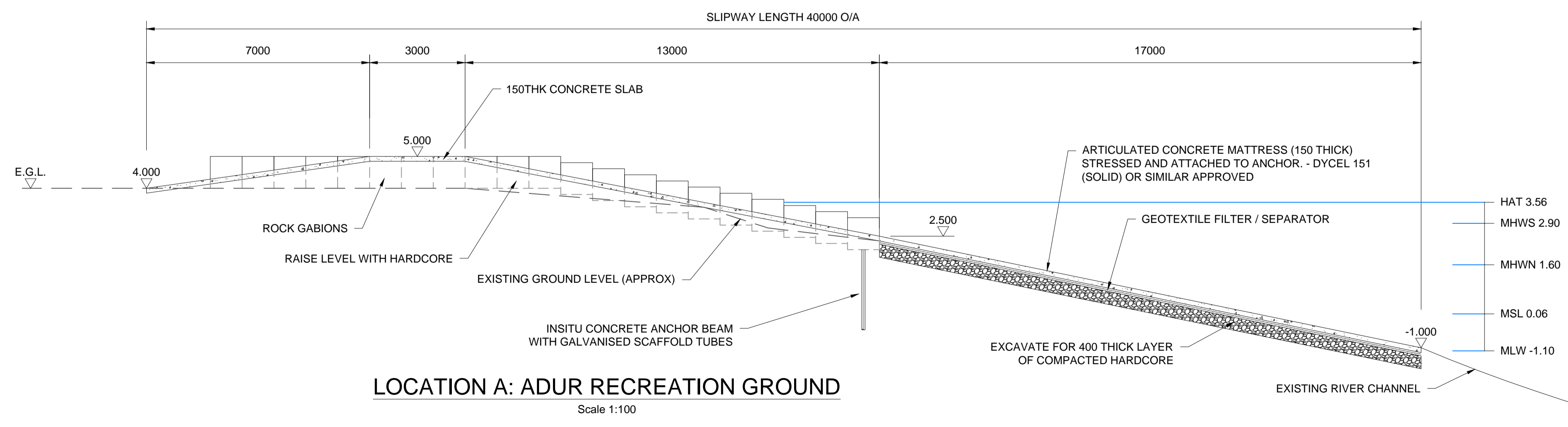
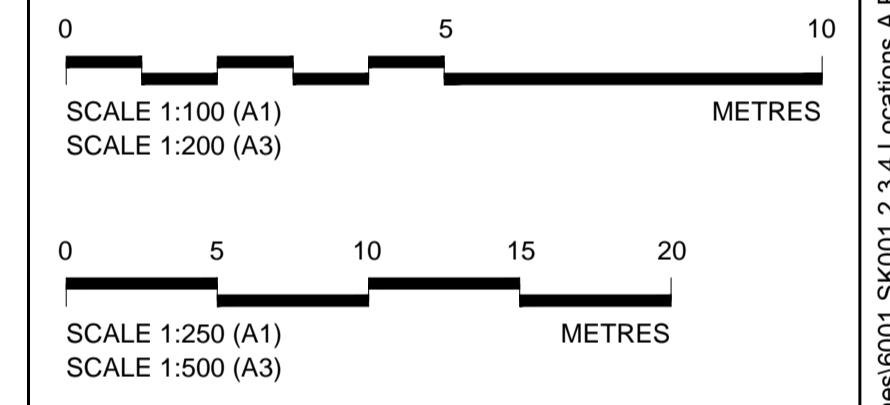


Reproduced from or based upon 2013 Ordnance Survey material with permissions of the Controller of HMSO © Crown Copyright reserved.
 Unauthorised reproduction infringes Crown Copyright and may lead to prosecution or civil proceedings.
 West Sussex County Council Licence No: 100023447



PLAN OF PROPOSED WORKS
 Scale 1:250



LOCATION A: ADUR RECREATION GROUND
 Scale 1:100

Rev	By	Chkd	Apprvd	Date	Description

Client



Elms House
 43 Brook Green
 London, W6 7EF
 TEL: +44 (0)20 3479 8000
 FAX: +44 (0)20 3479 8001
 www.ch2mhill.com

Project

SHOREHAM SLIPWAY

Drawing

**LOCATION A
 ADUR RECREATION GROUND**

Drawn by: KDW Date: 16/09/14

Checked by: OER Date: 17/09/14

Approved by: JJD Date: 23/09/14

Drawing No. Revision

486426-SK001

0

Drawing Scale: AS SHOWN @ A1

Drawing file path & name : \\mond-its-06\transportation\EUL_Projects\486426 - WSCC Professional Services Contract\Projects\EA - Traffic Engineering Schemes\6001 SK001 2 3 4 Locations AB C1 C2 - SHOREHAM SLIPWAY.dwg